

Alpina2016

↔ 50.4 km ⌚ 21:17 hrs ⚡ 4,788 m 🏔️ 3,192 m Difficulty -



Base Map: outdooractive Kartografie; Germany: ©GeoBasis-DE / BKG 2016, ©GeoBasis-DE / GeoBasis.mrw 2016, Austria: ©1996-2016 here. All rights reserved., ©Autonome Provinz Bozen - Südtirol - Abteilung Natur, Landschaft und Raumentwicklung, Switzerland: Geodata ©swisstopo

Alpina2016

→ 50.4 km

⌚ 21:17 hrs

▲ 4,788 m

▴ 3,192 m

Difficulty

-



Base Map: outdooractive Kartografie; Germany: ©GeoBasis-DE / BKG 2016, ©GeoBasis-nrw 2016, Austria: ©1996-2016 here. All rights reserved., ©BEV 2012, ©Land Vorarlberg, Italy: ©1994-2016 here. All rights reserved., ©Autonome Provinz Bozen - Südtirol - Abteilung Natur, Landschaft und Raumentwicklung, Switzerland: Geodata ©swisstopo

Alpina2016

→ 50.4 km

⌚ 21:17 hrs

▲ 4,788 m

▴ 3,192 m

Difficulty

-



Base Map: outdooractive Kartografie; Germany: ©GeoBasis-DE / BKG 2016, ©GeoBasis-DE / GeoBasis.nrw 2016, Austria: ©1996-2016 here. All rights reserved., ©Autonome Provinz Bozen - Südtirol - Abteilung Natur, Landschaft und Raumentwicklung, Switzerland: Geodata ©swisstopo

Alpina2016

→ 50.4 km

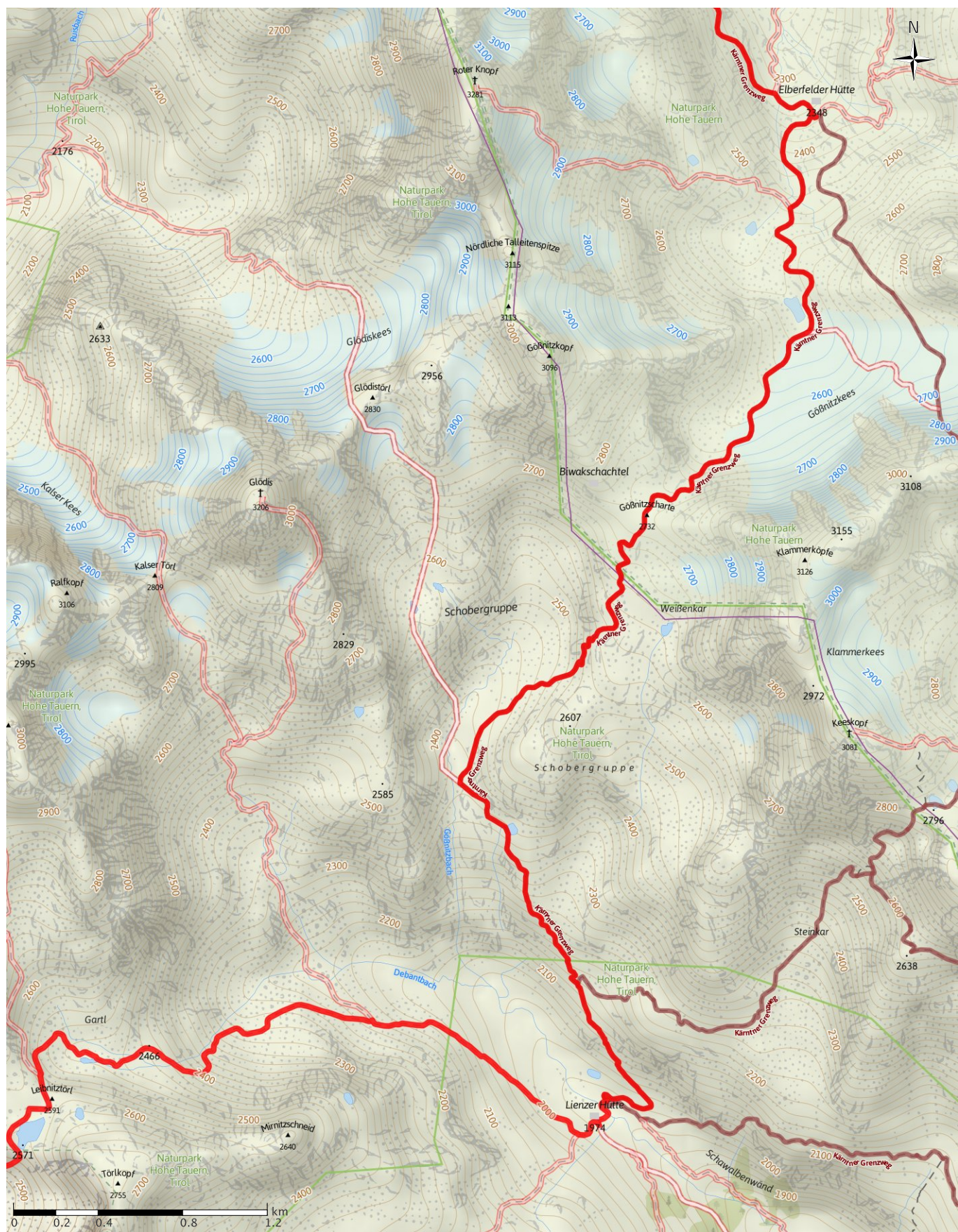
⌚ 21:17 hrs

▲ 4,788 m

▼ 3,192 m

Difficulty

-



Base Map: outdooractive Kartografie; Germany: ©GeoBasis-DE / BKG 2016, ©GeoBasis-DE / GeoBasis.mw 2016, Austria: ©1996-2016 here. All rights reserved., ©1994-2016 here. All rights reserved., ©Autonome Provinz Bozen - Südtirol - Abteilung Natur, Landschaft und Raumentwicklung, Switzerland: Geodata ©swisstopo

Alpina2016

↔ 50.4 km

🕒 21:17 hrs

⬆️ 4,788 m

⬆️ 3,192 m

Difficulty

-



Base Map: outdooractive Kartografie; Germany: ©GeoBasis-DE / BKG 2016, ©GeoBasis-nrw 2016, Austria: ©1996-2016 here. All rights reserved., ©Autonome Provinz Bozen - Südtirol - Abteilung Natur, Landschaft und Raumentwicklung, Switzerland: Geodata ©swisstopo

Alpina2016

→ 50.4 km

⌚ 21:17 hrs

▲ 4,788 m

▴ 3,192 m

Difficulty

-



Base Map: outdooractive Kartografie; Germany: ©GeoBasis-DE / BKG 2016, ©GeoBasis-DE / GeoBasis.mrw 2016, Austria: ©1996-2016 here. All rights reserved., ©BEV 2012, ©Land Vorarlberg, Italy: ©1994-2016 here. All rights reserved., ©Autonome Provinz Bozen - Südtirol - Abteilung Natur, Landschaft und Raumentwicklung, Switzerland: Geodata ©swisstopo

Alpina2016

→ 50.4 km

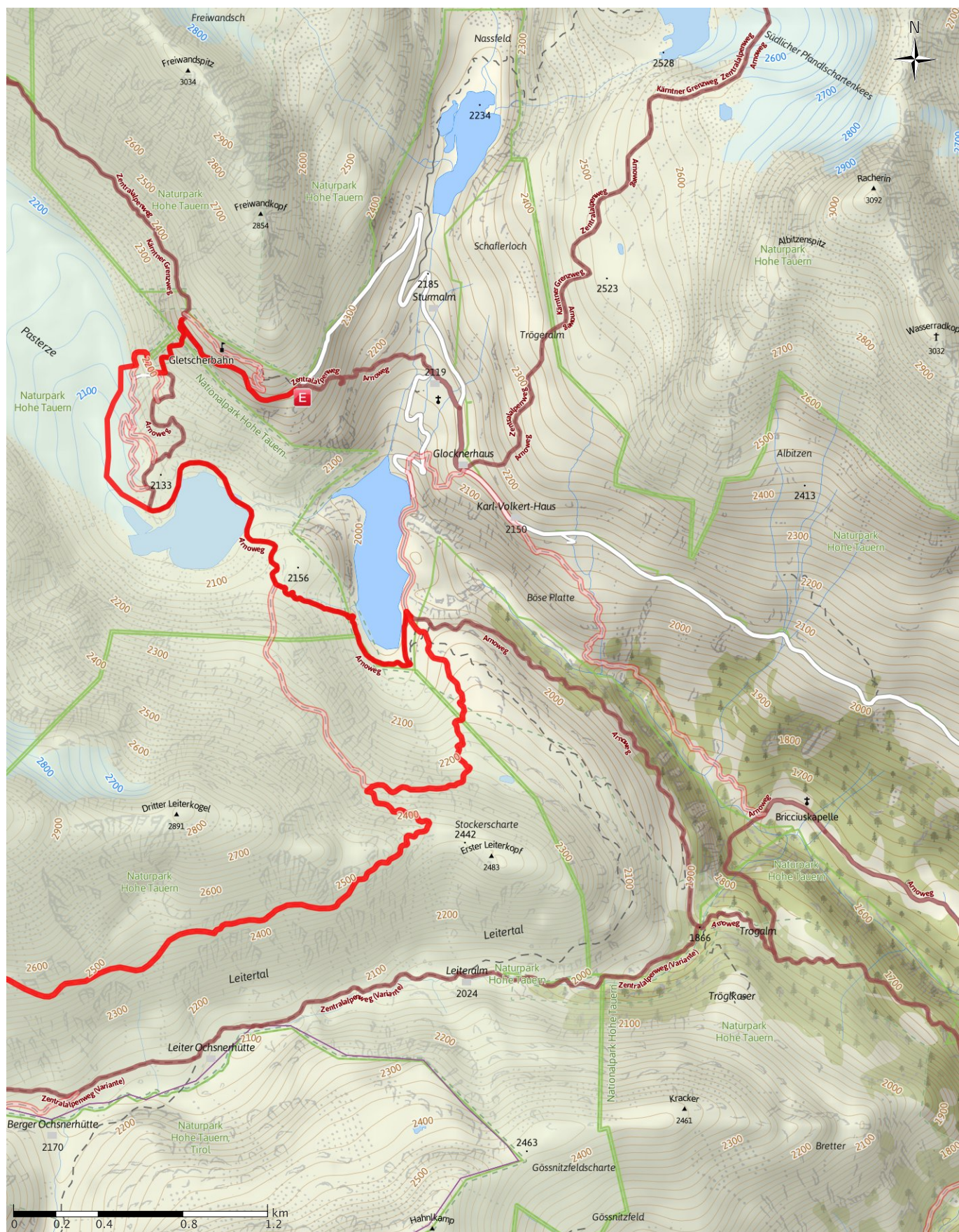
⌚ 21:17 hrs

▲ 4,788 m

▼ 3,192 m

Difficulty

-



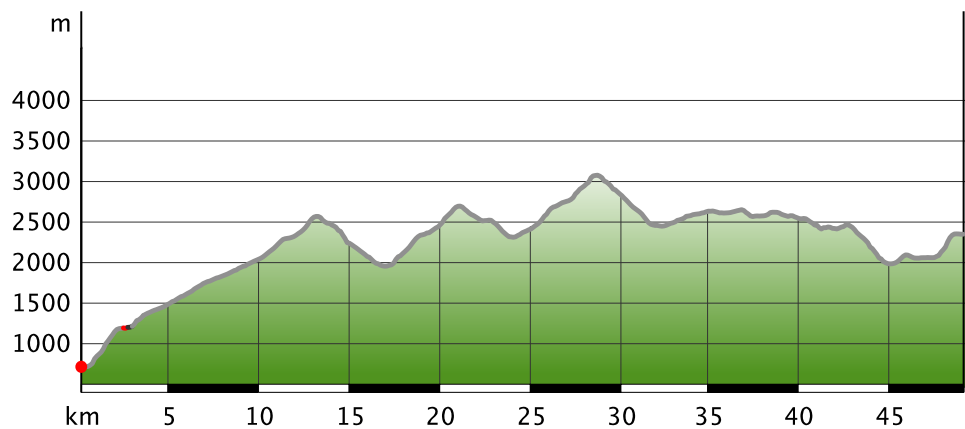
Base Map: outdooractive Kartografie; Germany: ©GeoBasis-DE / BKG 2016, ©GeoBasis-DE / GeoBasis.nrw 2016, Austria: ©1996-2016 here. All rights reserved., ©ÖBEV 2012, ©Land Vorarlberg, Italy: ©1994-2016 here. All rights reserved., ©Autonome Provinz Bozen - Südtirol - Abteilung Natur, Landschaft und Raumentwicklung, Switzerland: Geodata ©swisstopo

Alpina2016

Road surface

Asphalt	0.4 km
Path	0 km
Unknown	46.8 km

Elevation profile



Tour data

Hiking Trail

Distance ↔ 50.4 km

Duration ⌚ 21:17 hrs

Ascent ▲ 4788 m

Descent ▼ 3192 m

Difficulty -

Stamina ●●●●●

Technique ●●●●●

Altitude



Best time of year

JAN | FEB | MAR
 APR | MAY | JUN
 JUL | AUG | SEP
 OCT | NOV | DEC

Ratings

Authors

Experience ●●●●●

Landscape ●●●●●

Community

Tour (0) ★★★★★

More tour data



David Sturc

Updated: 2016-11-03

Takeaway tour for iPhone and Android



Scan QR code, save this tour
 offline, share with friends and
 more...

Website

<http://out.ac/aILVV>

Legend

Topography

	Wood, forest
	Moor, swamp, marsh
	Moorland
	Residential building area with single building
	Industrial real estate with single building
	Cemetery
	Golf course
	Sportsfield, stadium
	Stadium
	Open air pool
	Vineyard
	Petrograph
	Country border
	State border
	District border
	Contour line
	Special use area
	Nature reserve

Topographic single signs

	Summit cross
	Elevation spot
	Rock
	Cave
	Church
	Chapel
	Cemetery
	Palace/Castle
	Abbey
	Monument
	Ruin
	Mine
	Foundling/cairn
	Broadcasting tower
	Windwheel
	Water-/windmill
	Viewpoint

Streets and ways

	Freeway with number
	Highway with number
	State-, country-, districtstreet
	Village road
	Main agricultural road
	Agricultural road
	Trail
	Via Ferrata

Lifts, Railway

	Big cabin
	Cabin
	Chairlift
	Ski-, draglift
	Ropeway for material transport
	Railway
	Suburban train
	Subway
	Tram
	Railway station