

Davos 2017 -1, Weissfluh-Glaris

↔ 17.5km

🕒 6:12h

⬆️ 651m

⬆️ 1858m

Difficulty

-



Davos 2017 -1, Weissfluh-Glaris

↔ 17.5km

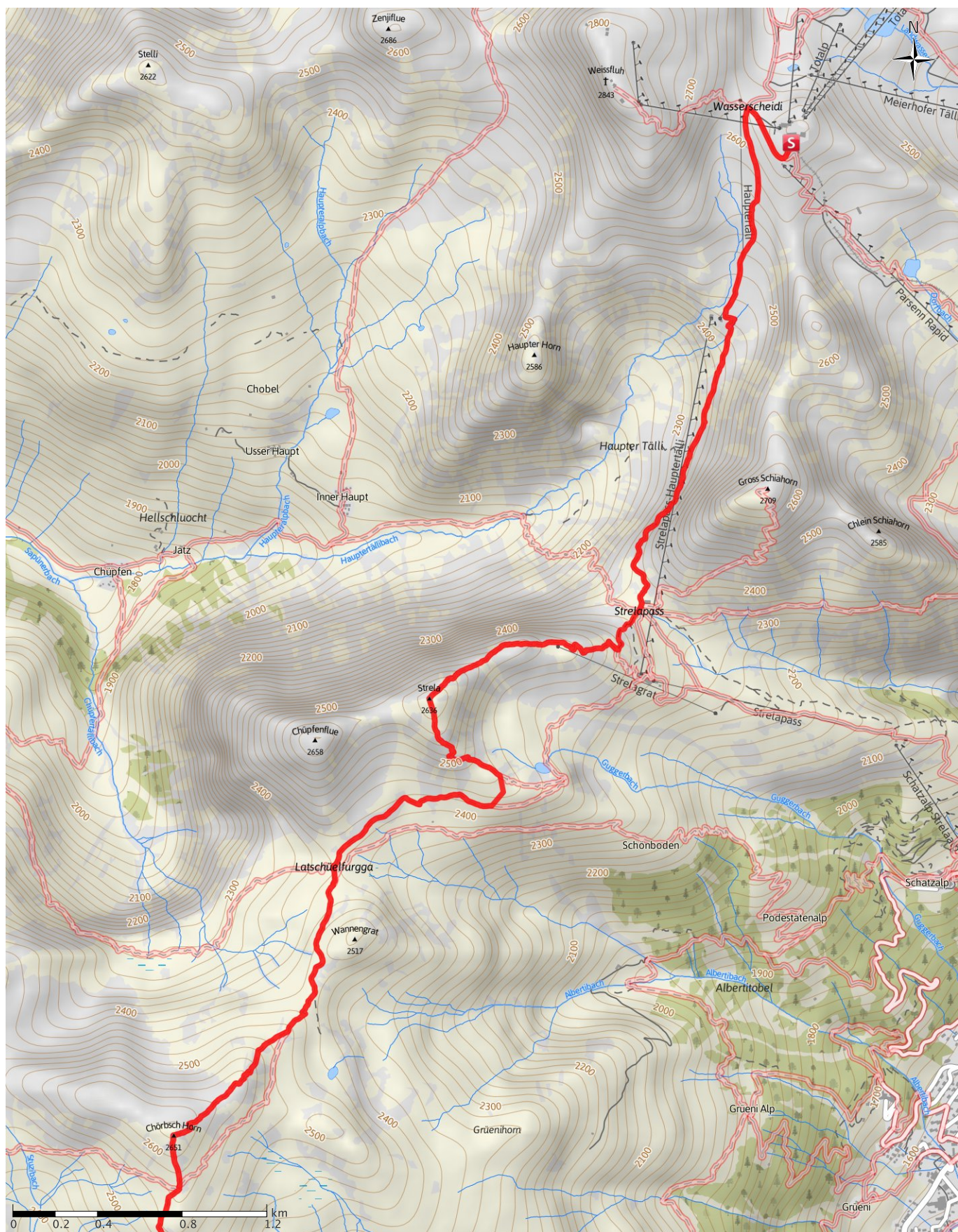
🕒 6:12h

⬆️ 651m

⬆️ 1858m

Difficulty

-



Base Map: outdooractive Kartografie; Germany: ©GeoBasis-DE / BKG 2017, ©GeoBasis-DE / GeoBasis.mrw 2017, Austria: ©1996-2017 here. All rights reserved., ©BEV 2012, ©Land Vorarlberg, Italy: ©1994-2017 here. All rights reserved., ©Autonome Provinz Bozen - Südtirol - Abteilung Natur, Landschaft und Raumentwicklung, Switzerland: Geodata ©swisstopo

Davos 2017 -1, Weissfluh-Glaris

↔ 17.5km

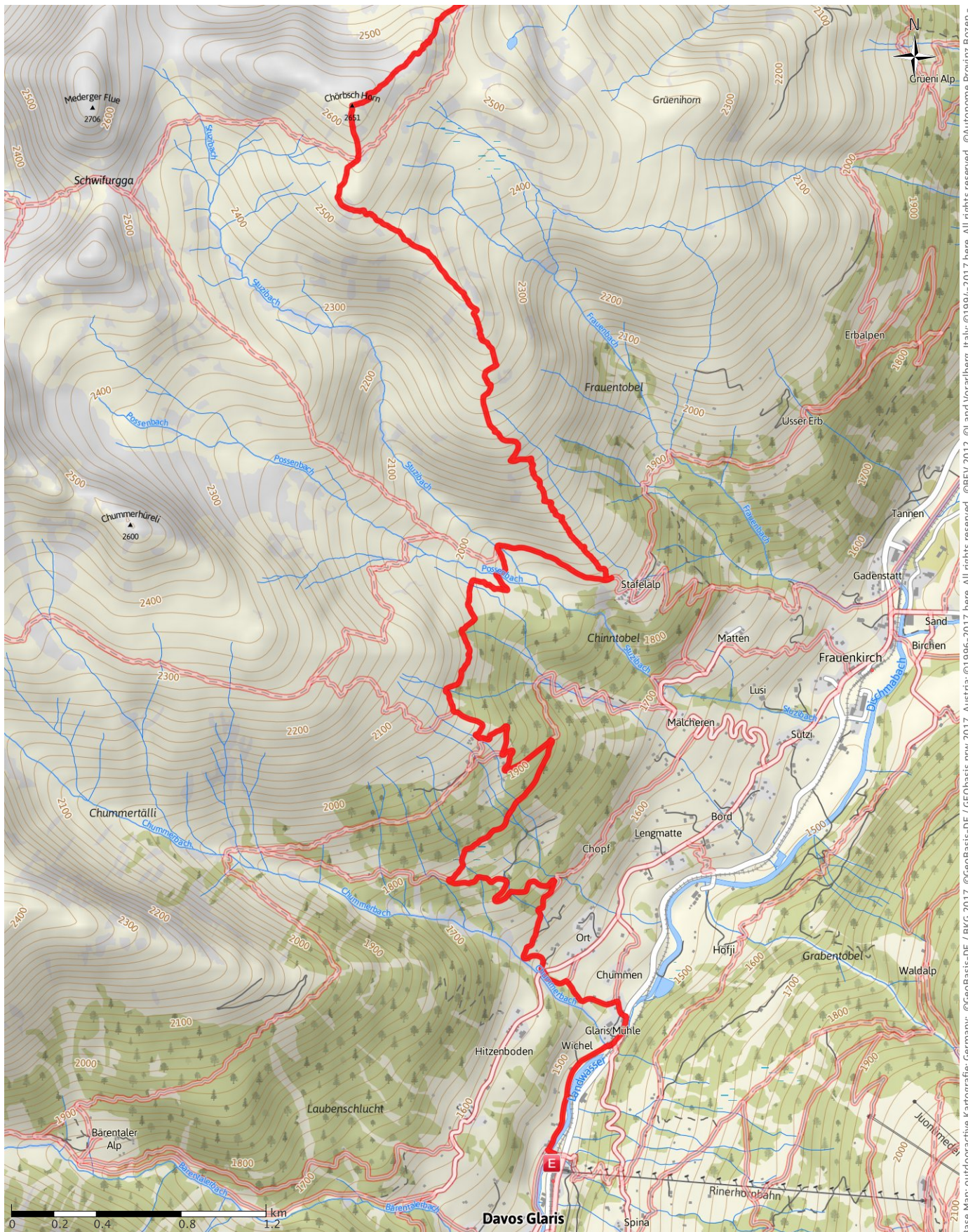
⌚ 6:12h

▲ 651m

▲ 1858m

Difficulty

-



Base Map: outdooractive Kartografie; Germany: ©GeoBasis-DE / BKG 2017, ©GeoBasis-DE / GeoBasis.mrw 2017, Austria: ©1996-2017 here. All rights reserved., ©Autonome Provinz Bozen - Südtirol - Abteilung Natur, Landschaft und Raumentwicklung, Switzerland: Geodata ©swisstopo

Davos 2017 -1, Weissfluh-Glaris

↔ 17.5km

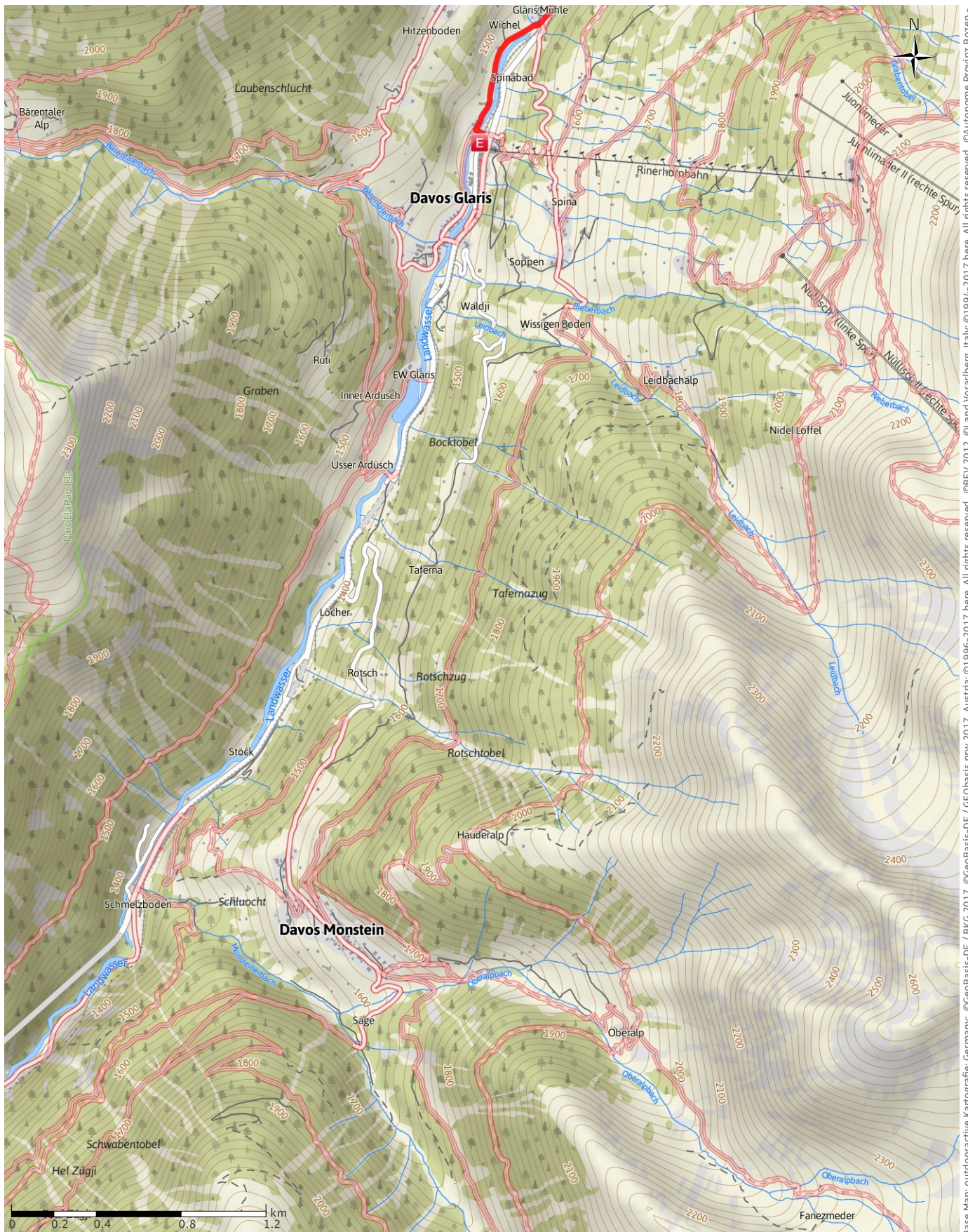
🕒 6:12h

⬆️ 651m

⬆️ 1858m

Difficulty

-

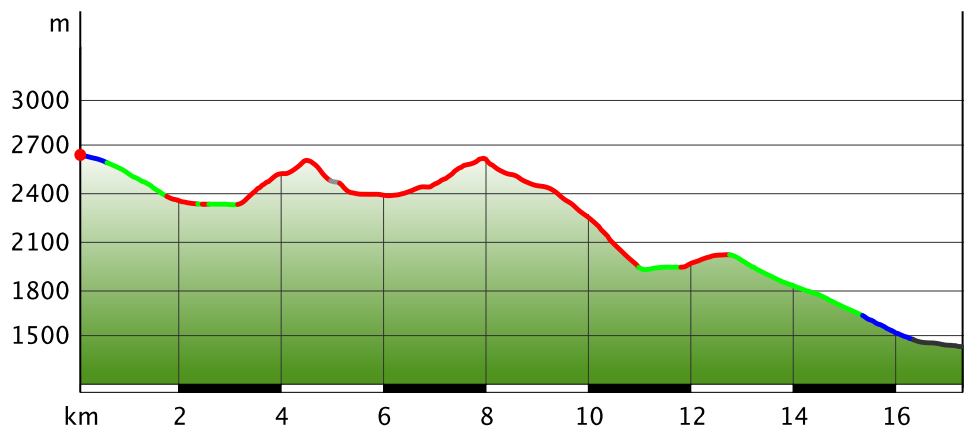


Base Map: outdooractive Kartografie; Germany: ©GeoBasis-DE / BKG 2017, ©GeoBasis-DE / GeoBasis.nrw 2017, Austria: ©1996-2017 here. All rights reserved., ©BEV 2012, ©Land Vorarlberg, Italy: ©1994-2017 here. All rights reserved., ©Autonome Provinz Bozen - Südtirol - Abteilung Natur, Landschaft und Raumentwicklung, Switzerland: Geodata ©swisstopo

Road surface





Asphalt	0.9km
Gravel	1.6km
Way	5.3km
Path	9.6km
Unknown	0.2km

Elevation profile



Tour data

Hiking Trail

Distance		17.5 km
Duration		6:12 h
Ascent		651 m
Descent		1858 m

Difficulty -

Stamina ■■■■■

Technique ■■■■■

Altitude



Best time of year

JAN | FEB | MAR

APR | MAY | JUN

JUL | AUG | SEP

OCT | NOV | DEC

Ratings

Authors

Experience ■■■■■

Landscape ■■■■■

Community

More tour data



David Sturc

Updated: 2017-09-21



Scan QR code, save this tour
offline, share with friends and
more...

Website

<http://out.ac/b3yKe>

Protected areas (3)

Regionales Inventar Bärenthal - Chummertäli - Chörbschhorn

Regionales Inventar Sapün - Mederger Alp - Welschtobel - Altein

Regionales Inventar Stafelalp West



















In these protected areas, the following rules apply:

Bitte berücksichtigen Sie die lokalen Hinweise zum Schutz der Natur.


















Takeaway tour for iPhone and Android

Legend









Topography

	Wood, forest
	Moor, swamp, marsh
	Moorland
	Residential building area with single building
	Industrial real estate with single building
	Cemetery
	Golf course
	Sportsfield, stadium
	Stadium
	Open air pool
	Vineyard
	Petrograph
	Country border
	State border
	District border
	Contour line
	Special use area
	Nature reserve











Topographic single signs

	Summit cross
	Elevation spot
	Rock
	Cave
	Church
	Chapel
	Cemetery
	Palace/Castle
	Abbey
	Monument
	Ruin
	Mine
	Foundling/cairn
	Broadcasting tower
	Windwheel
	Water-/windmill
	Viewpoint

Streets and ways

	Freeway with number
	Highway with number
	State-, country-, districtstreet
	Village road
	Main agricultural road
	Agricultural road
	Trail
	Via Ferrata

Lifts, Railway

	Big cabin
	Cabin
	Chairlift
	Ski-, draglift
	Ropeway for material transport
	Railway
	Suburban train
	Subway
	Tram
	Railway station